

**To Members of the Council**

Cllr. Janet Forey (Chair)  
Cllr. Roger Stead (Vice-Chair)

Cllr. Shabbir Aslam  
Cllr. Royston Bayliss  
Cllr. Dr John Bloxham  
Cllr. Lee Breckon JP  
Cllr. Nick Brown  
Cllr. Nick Chapman  
Cllr. Adrian Clifford  
Cllr. Cheryl Cashmore  
Cllr. Stuart Coar  
Cllr. Luke Cousin  
Cllr. Tony Deakin  
Cllr. Roy Denney

Cllr. Alex DeWinter  
Cllr. Susan Findlay  
Cllr. Helen Gambardella  
Cllr. Hannah Gill  
Cllr. Nigel Grundy  
Cllr. Paul Hartshorn  
Cllr. Richard Holdridge  
Cllr. Mark Jackson  
Cllr. Becca Lunn  
Cllr. Antony Moseley  
Cllr. Les Phillimore  
Cllr. Terry Richardson

Cllr. Ande Savage  
Cllr. Tracey Shepherd  
Cllr. Dillan Shikotra  
Cllr. Mike Shirley  
Cllr. Ben Taylor  
Cllr. Matt Tomeo  
Cllr. Bob Waterton  
Cllr. Jane Wolfe  
Cllr. Maggie Wright  
Cllr. Neil Wright

Dear Councillor,

A meeting of the **COUNCIL** will be held in the Council Chamber - Council Offices, Narborough on **TUESDAY, 30 JUNE 2026** at **5.30 p.m.**. Please find attached a supplemental item that is required for the meeting and is in addition to the agenda and report pack that has already been circulated.

Yours faithfully



**Gemma Dennis**  
**Corporate Services Group Manager**



## **SUPPLEMENTAL ITEMS**

### **SECTION 6 - REPORTS FOR DECISIONS**

To consider any reports submitted for consideration by Council.

9. Blaby District Local Plan (Proposed Submission Version): Regulation 19 Publication (Pages 3 - 28)

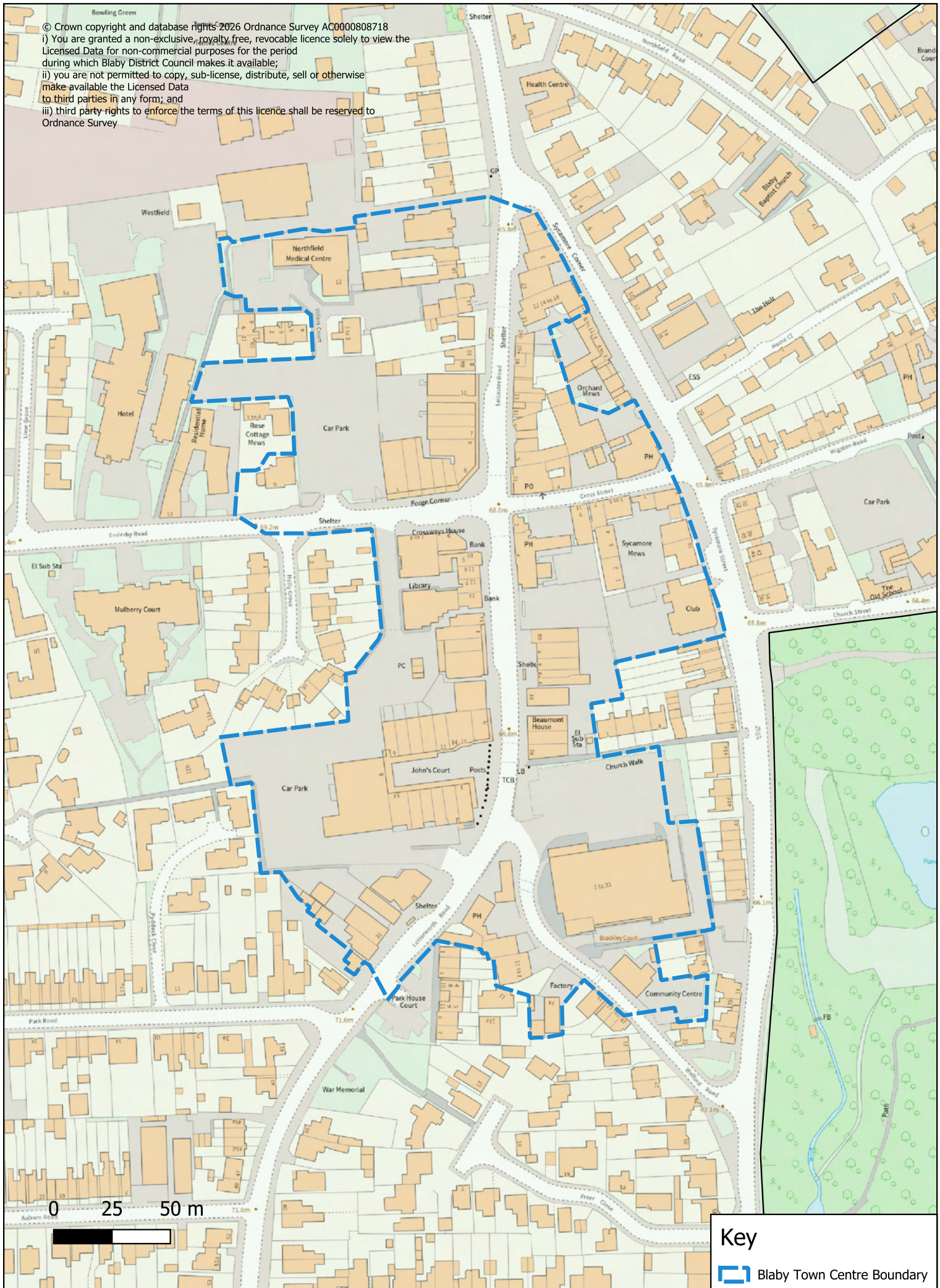
To consider the report of the Planning Policy and Strategy Service Manager (enclosed).

Appendix E – Policies Maps



This page is intentionally left blank













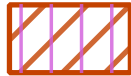










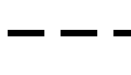



© Crown copyright and database rights 2026 Ordnance Survey AC000808718  
 i) You are granted a non-exclusive, royalty free, revocable licence solely to view the Licensed Data for non-commercial purposes for the period during which Blaby District Council makes it available;  
 ii) you are not permitted to copy, sub-license, distribute, sell or otherwise make available the Licensed Data to third parties in any form; and  
 iii) third party rights to enforce the terms of this licence shall be reserved to Ordnance Survey

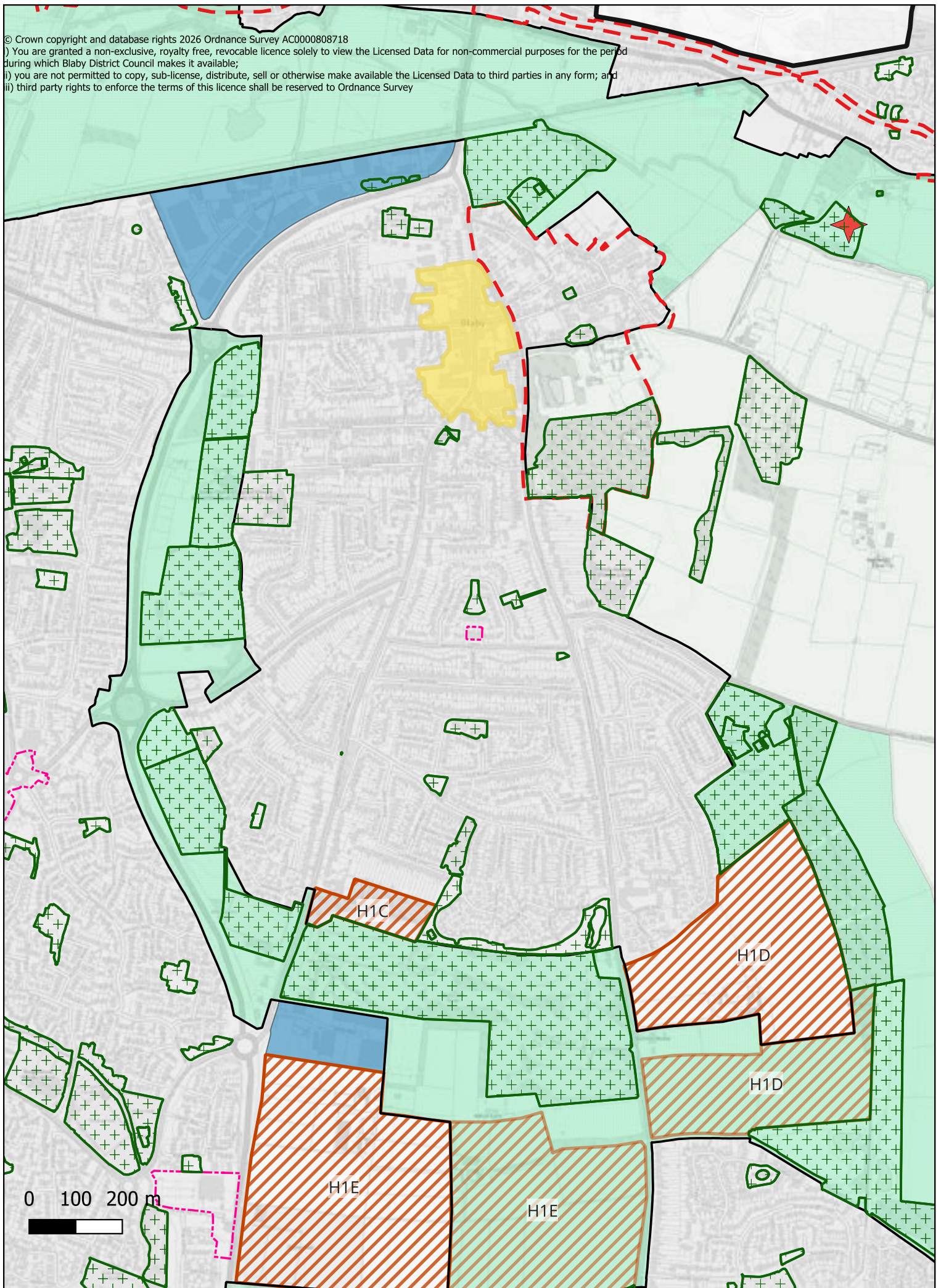


This page is intentionally left blank

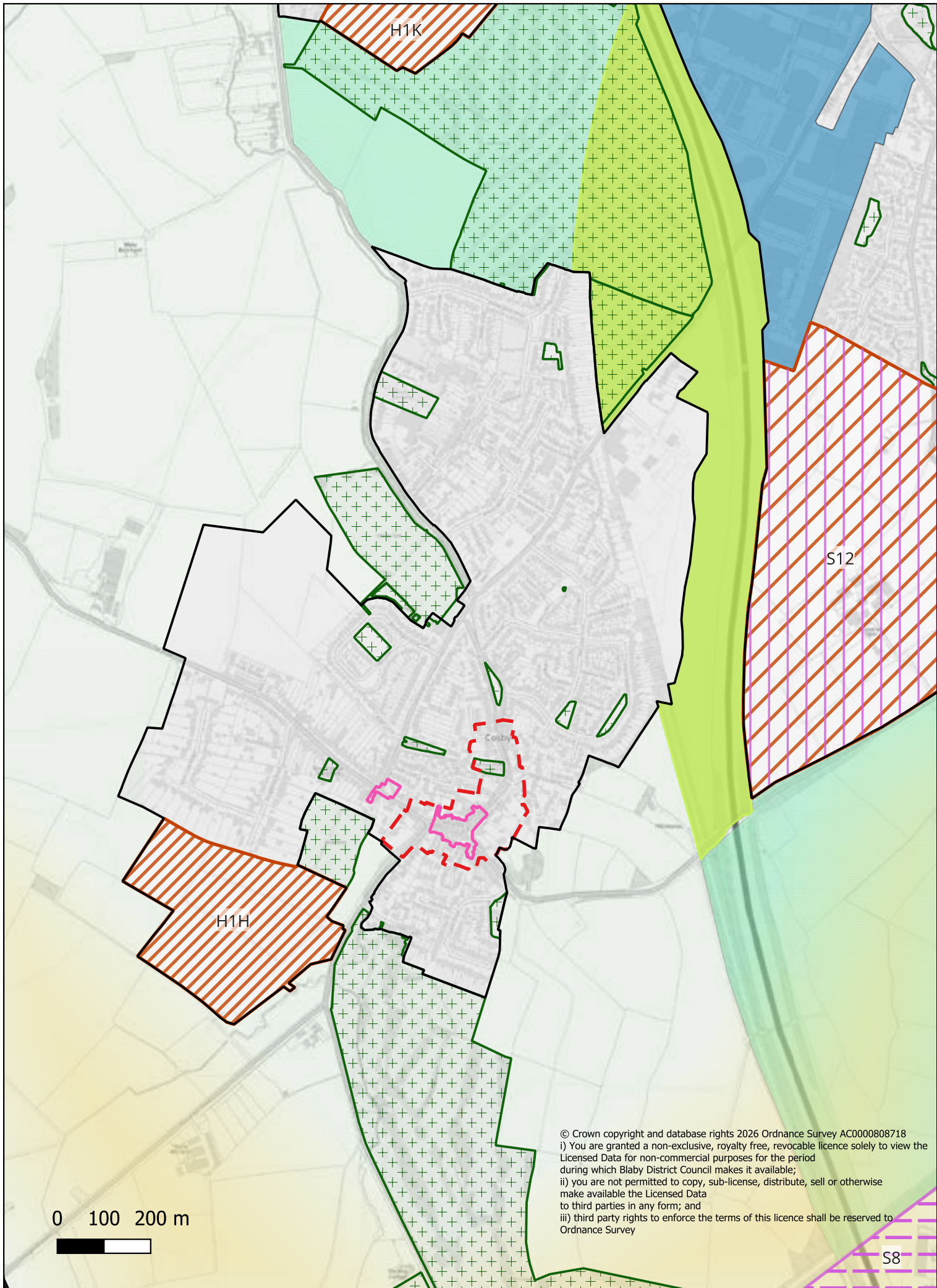
# Settlement Maps

# Key

	BDC Boundary		Conservation Area
	Settlement		Scheduled Monument
	Countryside		Blaby Town Centre
	Housing Allocation		Everards Meadows
	Employment Allocation		District or Local Centre
	Safeguarded Employment Area		Meridian Leisure Area
	Housing and Employment Mixed Allocation		Motorways Retail Area
	Area of Separation		Neighbourhood Parade
	Green Wedge		A47 High Load Route
	Key Employment Site		Gas Pipeline
	Local Nature Reserves		Hazard Consultation Zone, Gas
	Open Space		Indicative Link Road Position
	RIGS		Motorway Junction Improvements
	SSSI		



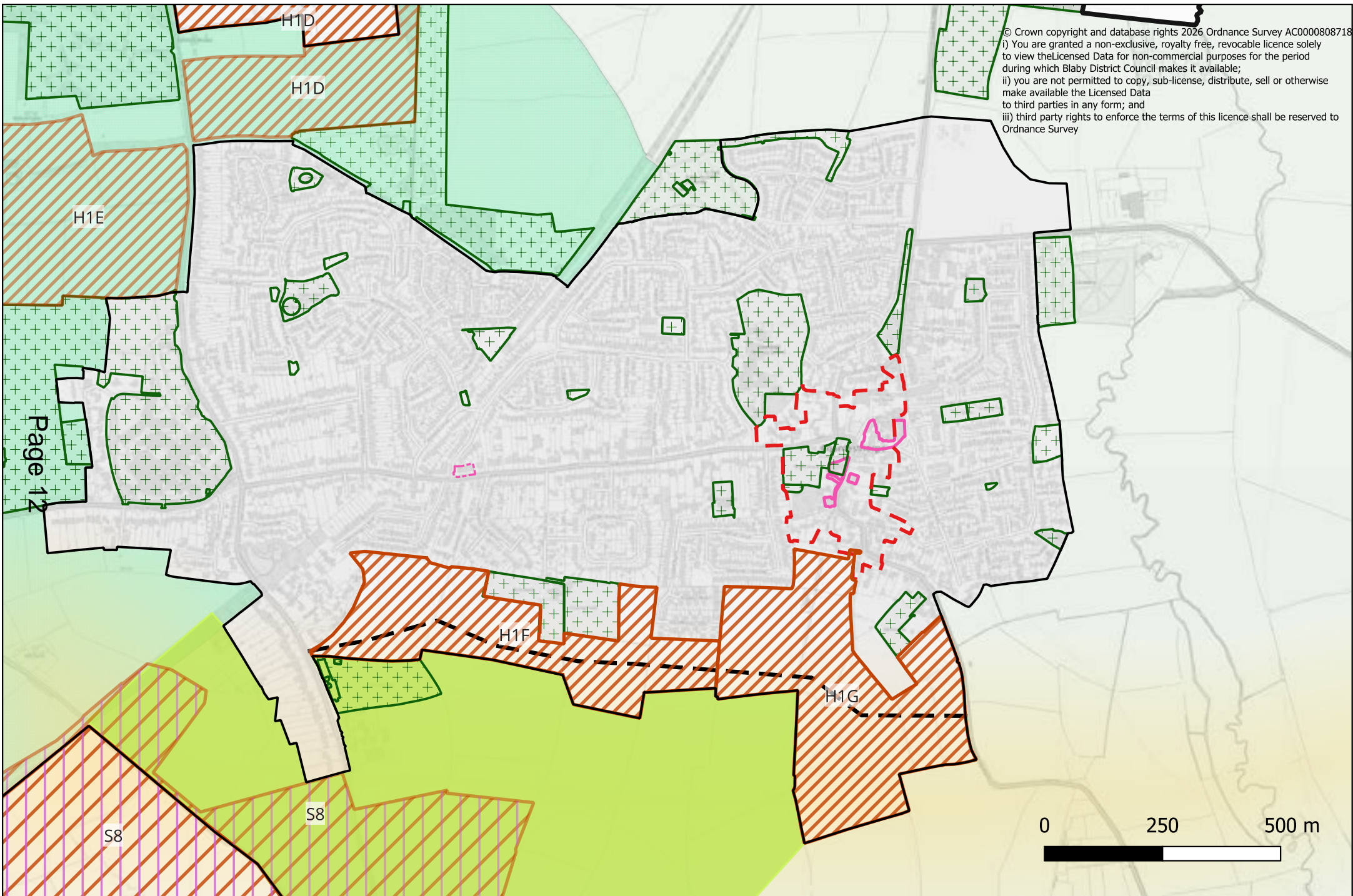




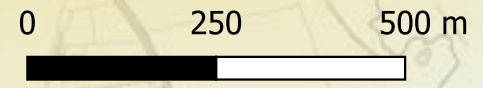
© Crown copyright and database rights 2026 Ordnance Survey AC0000808718  
 i) You are granted a non-exclusive, royalty free, revocable licence solely to view the Licensed Data for non-commercial purposes for the period during which Blaby District Council makes it available;  
 ii) you are not permitted to copy, sub-license, distribute, sell or otherwise make available the Licensed Data to third parties in any form; and  
 iii) third party rights to enforce the terms of this licence shall be reserved to Ordnance Survey

0 100 200 m

© Crown copyright and database rights 2026 Ordnance Survey AC0000808718  
i) You are granted a non-exclusive, royalty free, revocable licence solely to view the Licensed Data for non-commercial purposes for the period during which Blaby District Council makes it available;  
ii) you are not permitted to copy, sub-license, distribute, sell or otherwise make available the Licensed Data to third parties in any form; and  
iii) third party rights to enforce the terms of this licence shall be reserved to Ordnance Survey

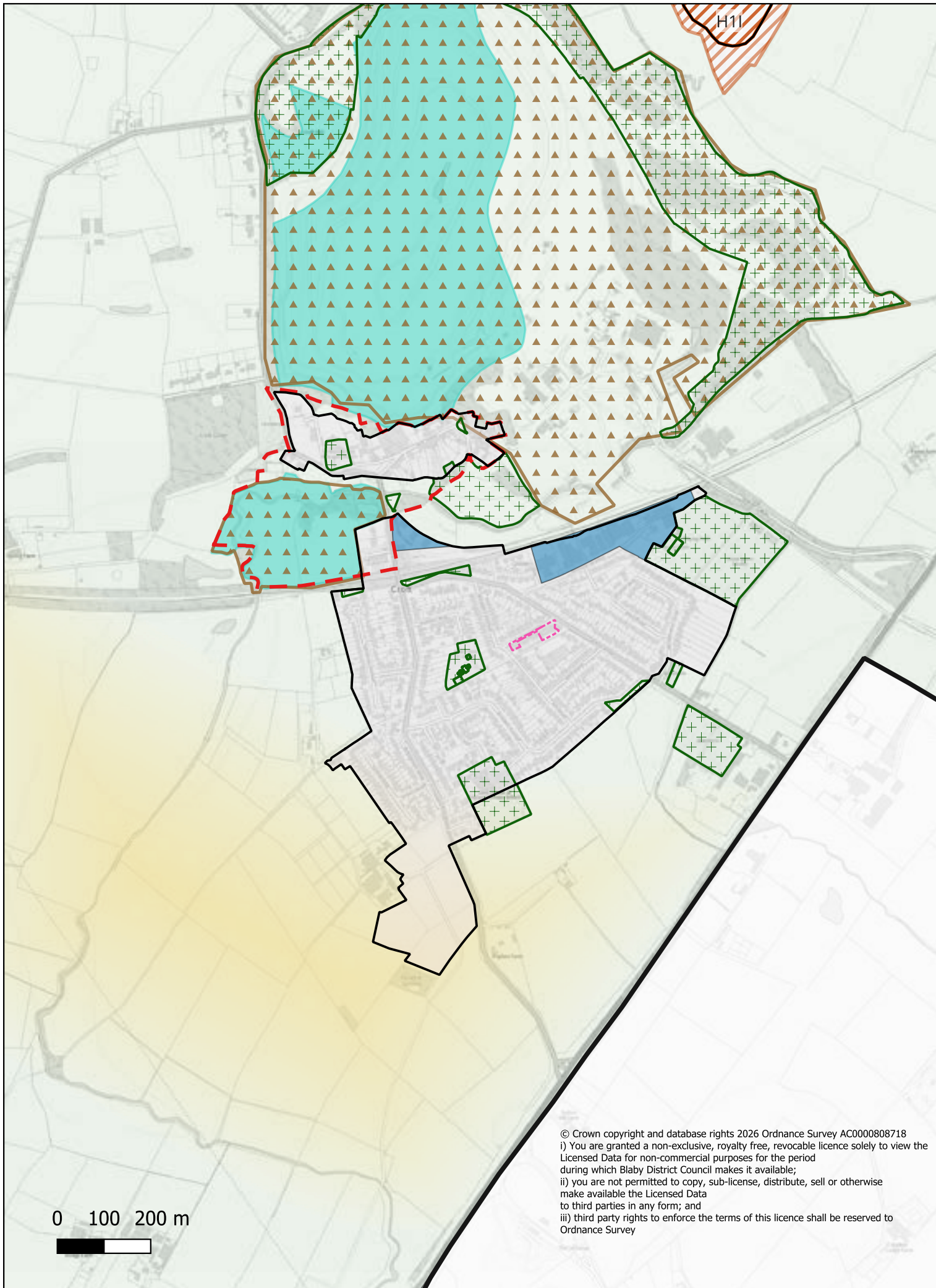


Page 12




### Countesthorpe Settlement Map

Scale:  
1:10000 @A4




H11

0 100 200 m



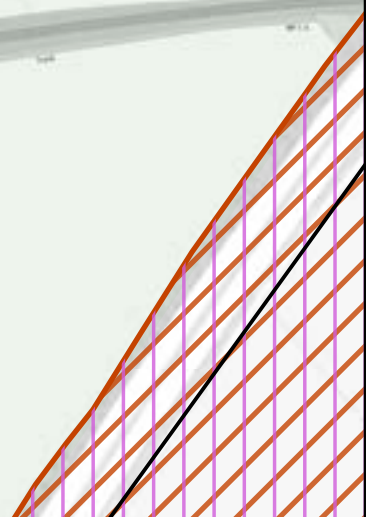
© Crown copyright and database rights 2026 Ordnance Survey AC0000808718  
i) You are granted a non-exclusive, royalty free, revocable licence solely to view the Licensed Data for non-commercial purposes for the period during which Blaby District Council makes it available;  
ii) you are not permitted to copy, sub-license, distribute, sell or otherwise make available the Licensed Data to third parties in any form; and  
iii) third party rights to enforce the terms of this licence shall be reserved to Ordnance Survey

© Crown copyright and database rights 2026 Ordnance Survey AC0000808718  
i) You are granted a non-exclusive, royalty free, revocable licence solely to view the Licensed Data for non-commercial purposes for the period during which Blaby District Council makes it available;  
ii) you are not permitted to copy, sub-licence, distribute, sell or otherwise make available the Licensed Data to third parties in any form; and  
iii) third party rights to enforce the terms of this licence shall be reserved to Ordnance Survey

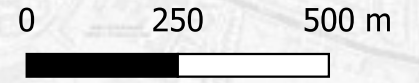


# Elmesthorpe Settlement Map

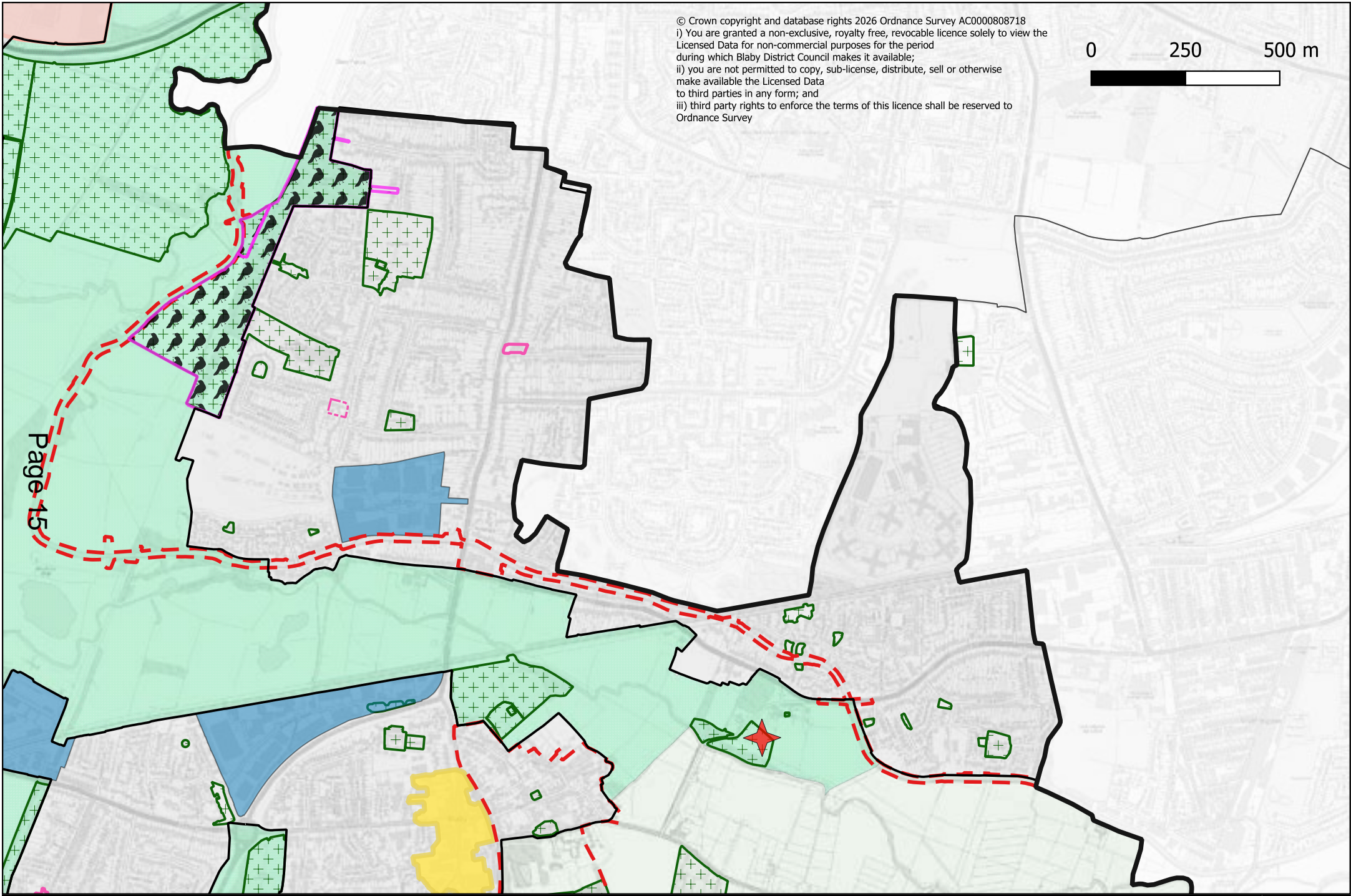
Scale:  
1:7500 @A4



© Crown copyright and database rights 2026 Ordnance Survey AC0000808718  
i) You are granted a non-exclusive, royalty free, revocable licence solely to view the Licensed Data for non-commercial purposes for the period during which Blaby District Council makes it available;  
ii) you are not permitted to copy, sub-license, distribute, sell or otherwise make available the Licensed Data to third parties in any form; and  
iii) third party rights to enforce the terms of this licence shall be reserved to Ordnance Survey

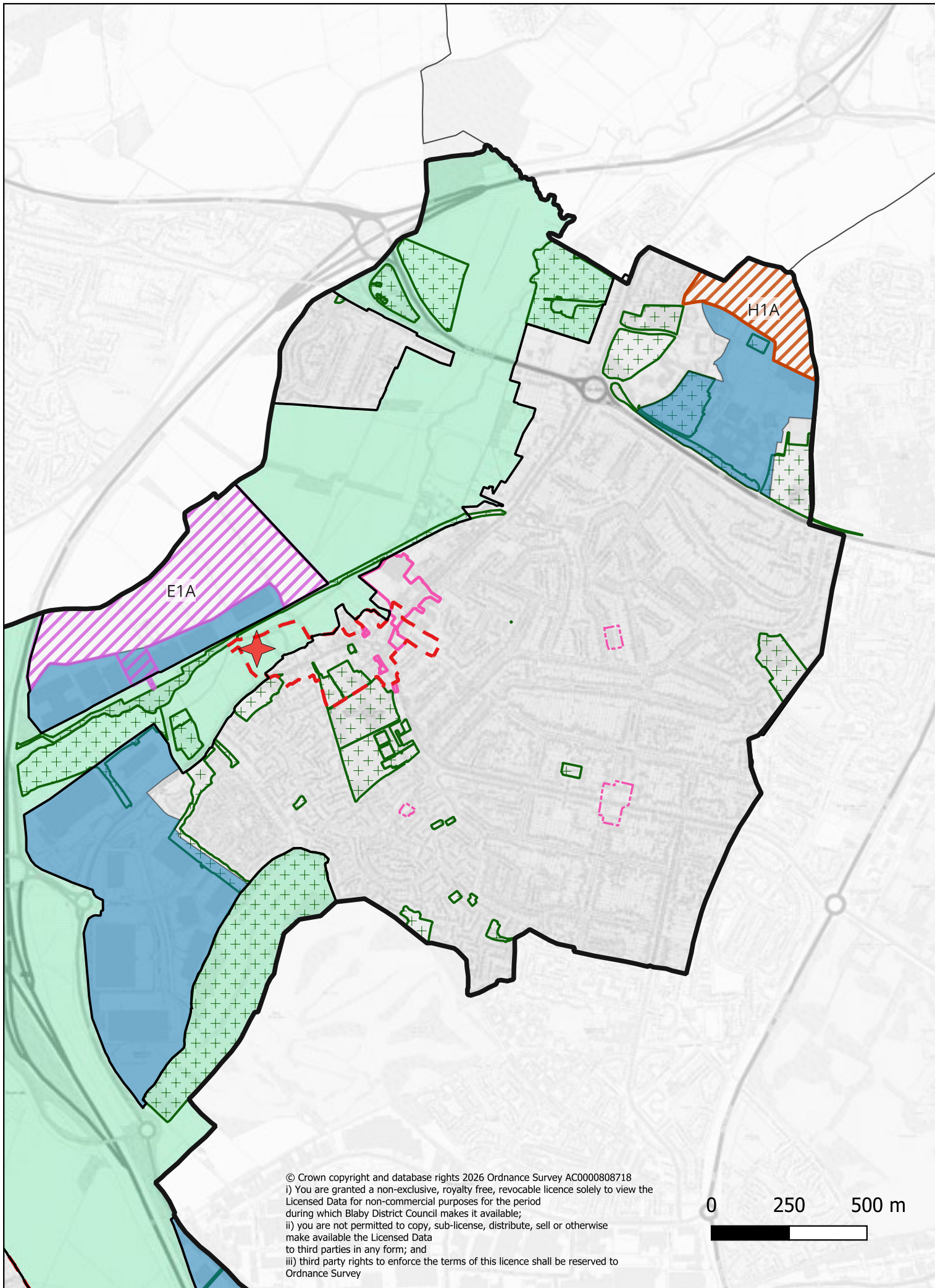


Page 15



Glen Parva Settlement Map

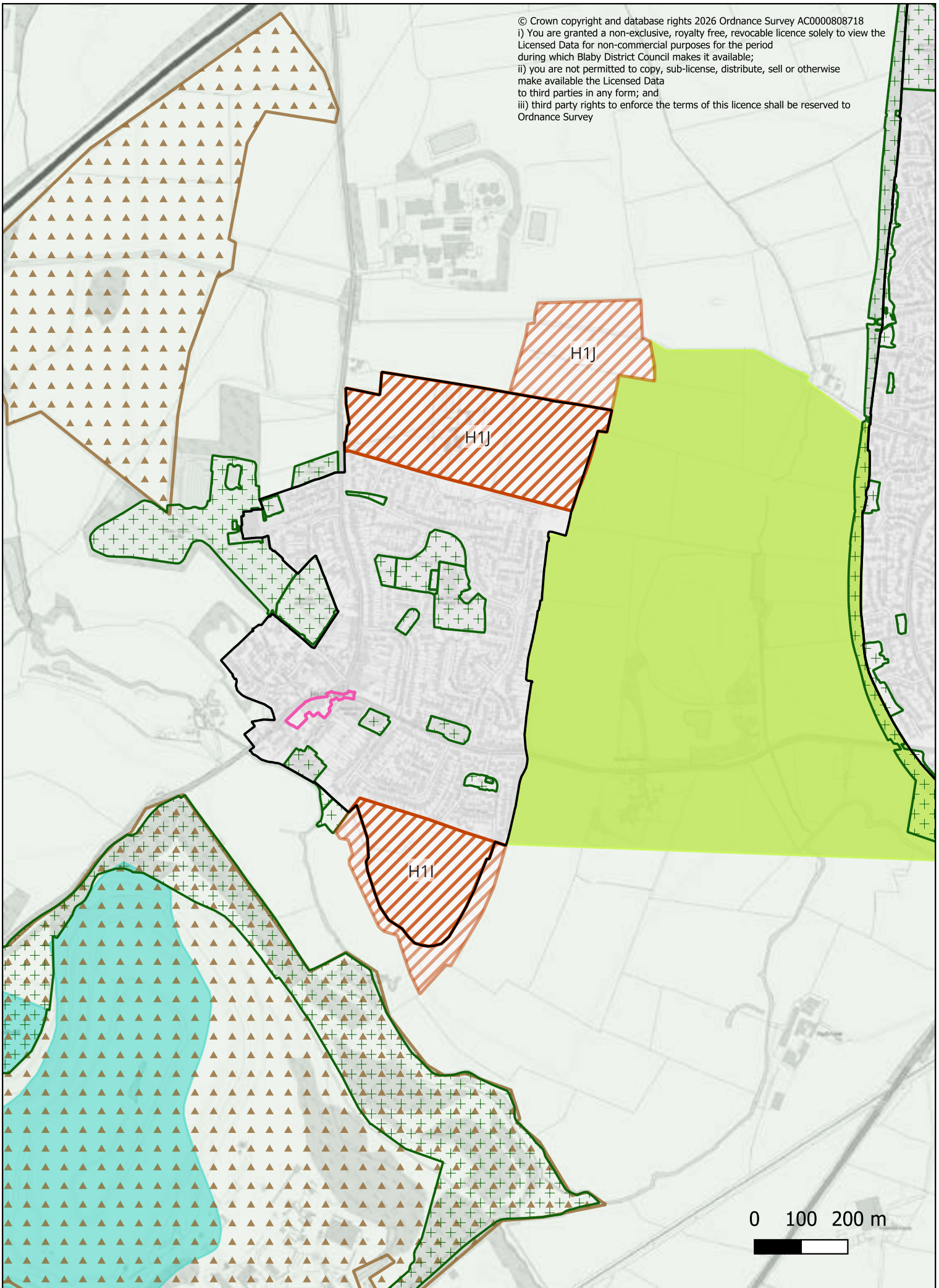
Scale:  
1:12500 @A4



© Crown copyright and database rights 2026 Ordnance Survey AC0000808718  
i) You are granted a non-exclusive, royalty free, revocable licence solely to view the Licensed Data for non-commercial purposes for the period during which Blaby District Council makes it available;  
ii) you are not permitted to copy, sub-license, distribute, sell or otherwise make available the Licensed Data to third parties in any form; and  
iii) third party rights to enforce the terms of this licence shall be reserved to Ordnance Survey

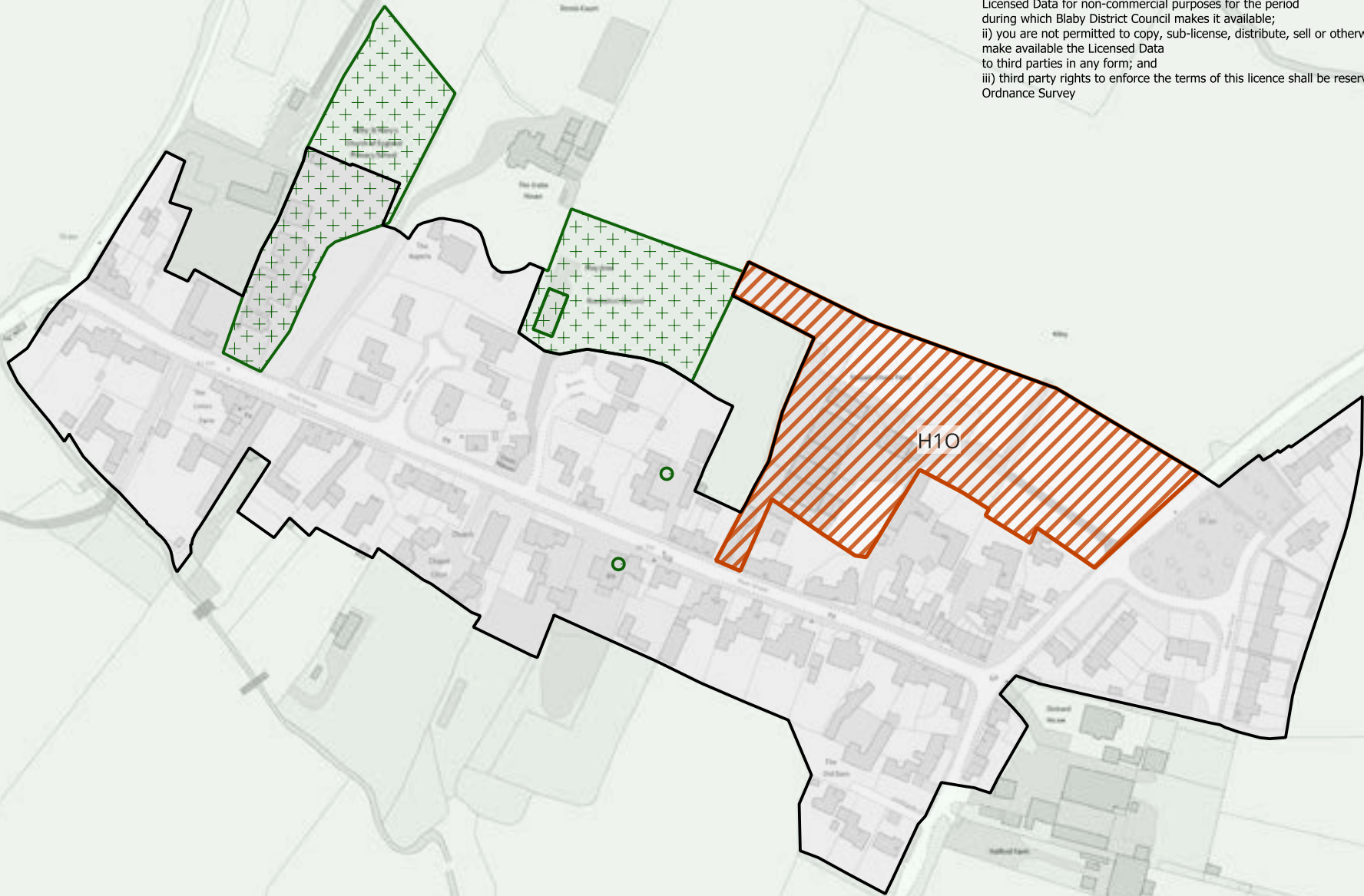


© Crown copyright and database rights 2026 Ordnance Survey AC0000808718  
i) You are granted a non-exclusive, royalty free, revocable licence solely to view the Licensed Data for non-commercial purposes for the period during which Blaby District Council makes it available;  
ii) you are not permitted to copy, sub-license, distribute, sell or otherwise make available the Licensed Data to third parties in any form; and  
iii) third party rights to enforce the terms of this licence shall be reserved to Ordnance Survey



© Crown copyright and database rights 2026 Ordnance Survey AC0000808718  
i) You are granted a non-exclusive, royalty free, revocable licence solely to view the Licensed Data for non-commercial purposes for the period during which Blaby District Council makes it available;  
ii) you are not permitted to copy, sub-license, distribute, sell or otherwise make available the Licensed Data to third parties in any form; and  
iii) third party rights to enforce the terms of this licence shall be reserved to Ordnance Survey

0 50 100 m



© Crown copyright and database rights 2026 Ordnance Survey AC0000808718  
i) You are granted a non-exclusive, royalty free, revocable licence solely to view the Licensed Data for non-commercial purposes for the period during which Blaby District Council makes it available;  
ii) you are not permitted to copy, sub-licence, distribute, sell or otherwise make available the Licensed Data to third parties in any form; and  
iii) third party rights to enforce the terms of this licence shall be reserved to Ordnance Survey

Page 19

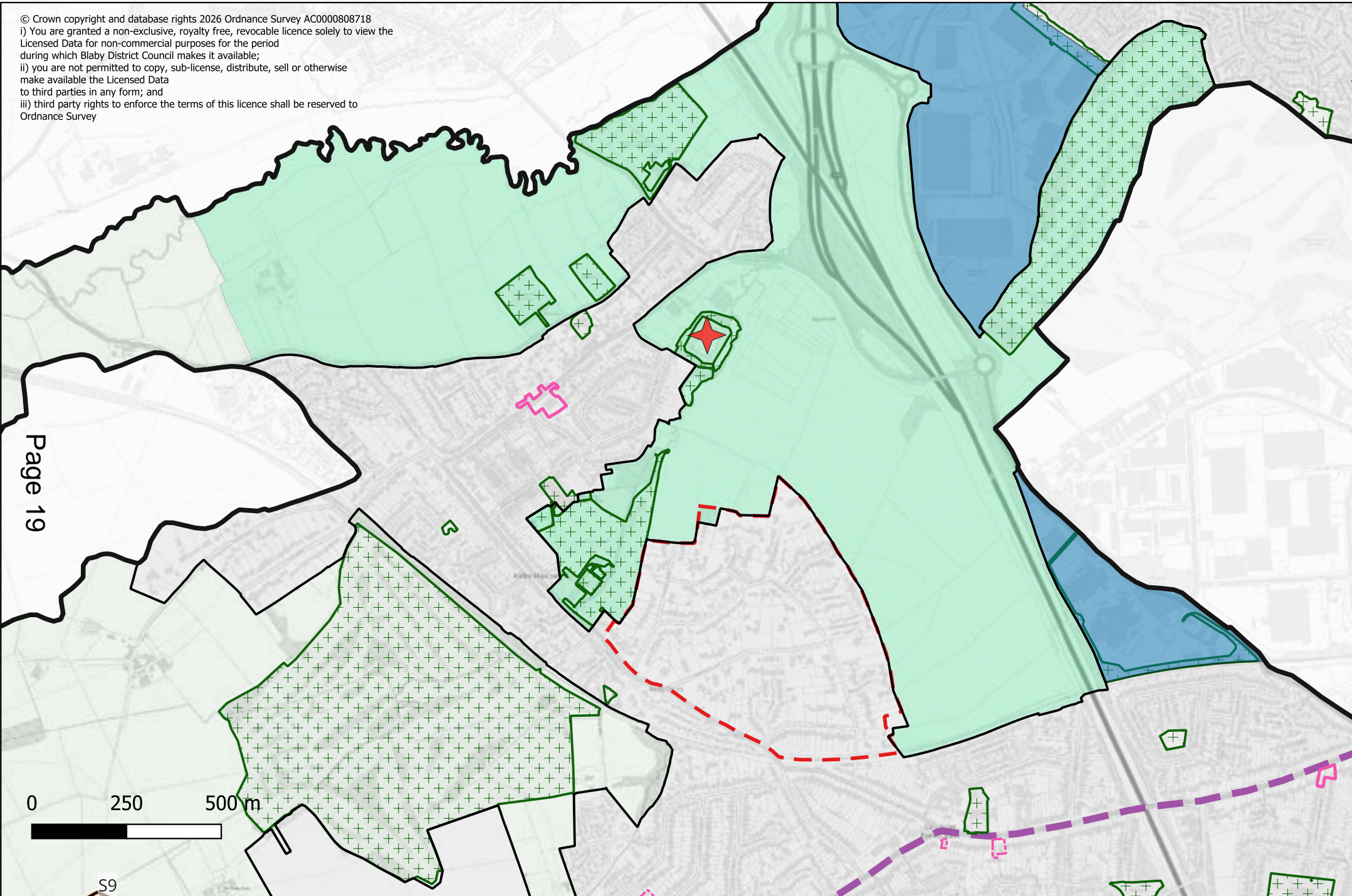
0 250 500 m

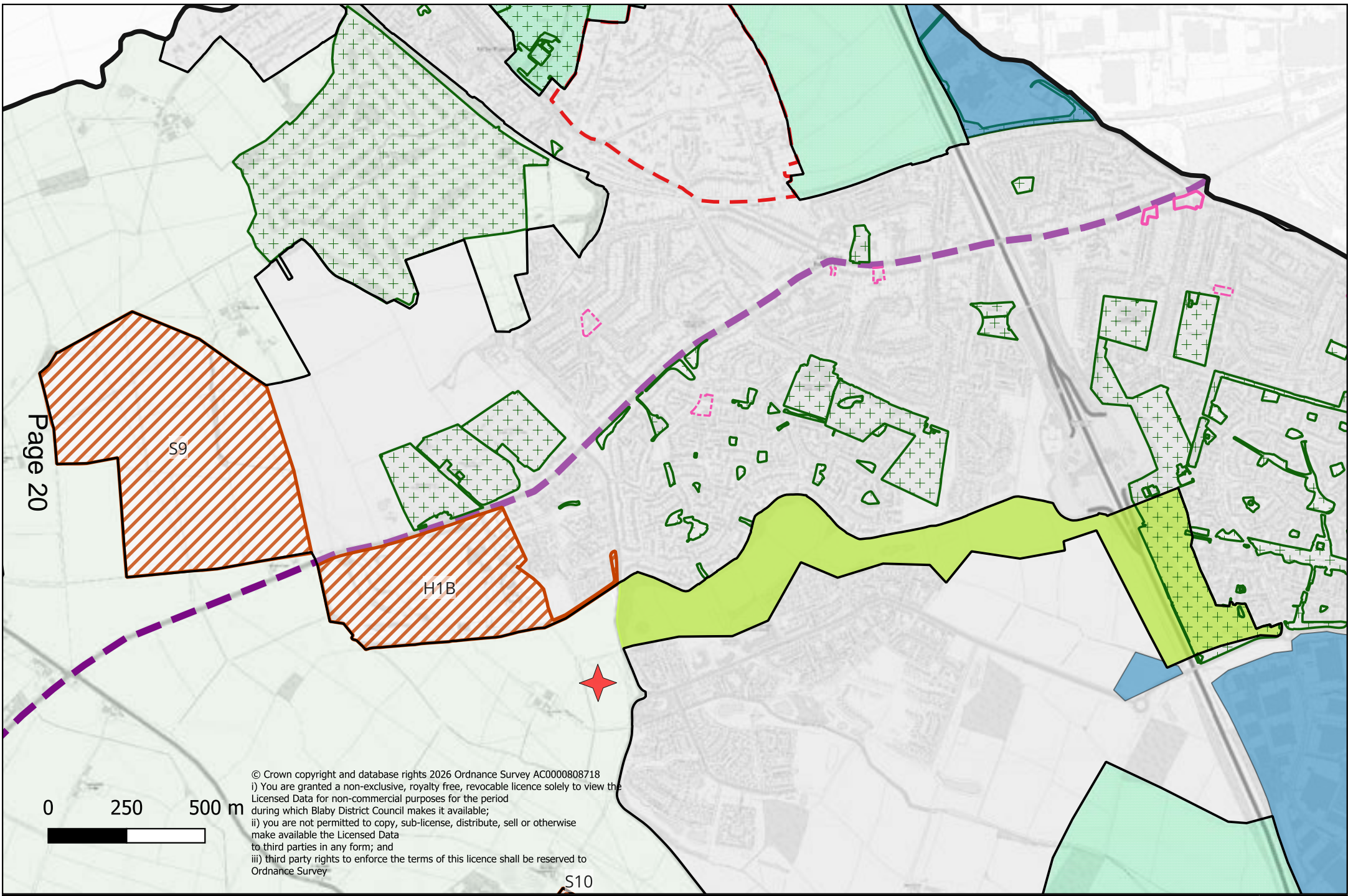


S9

# Kirby Muxloe Settlement Map

Scale:  
1:12500 @A4



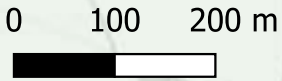
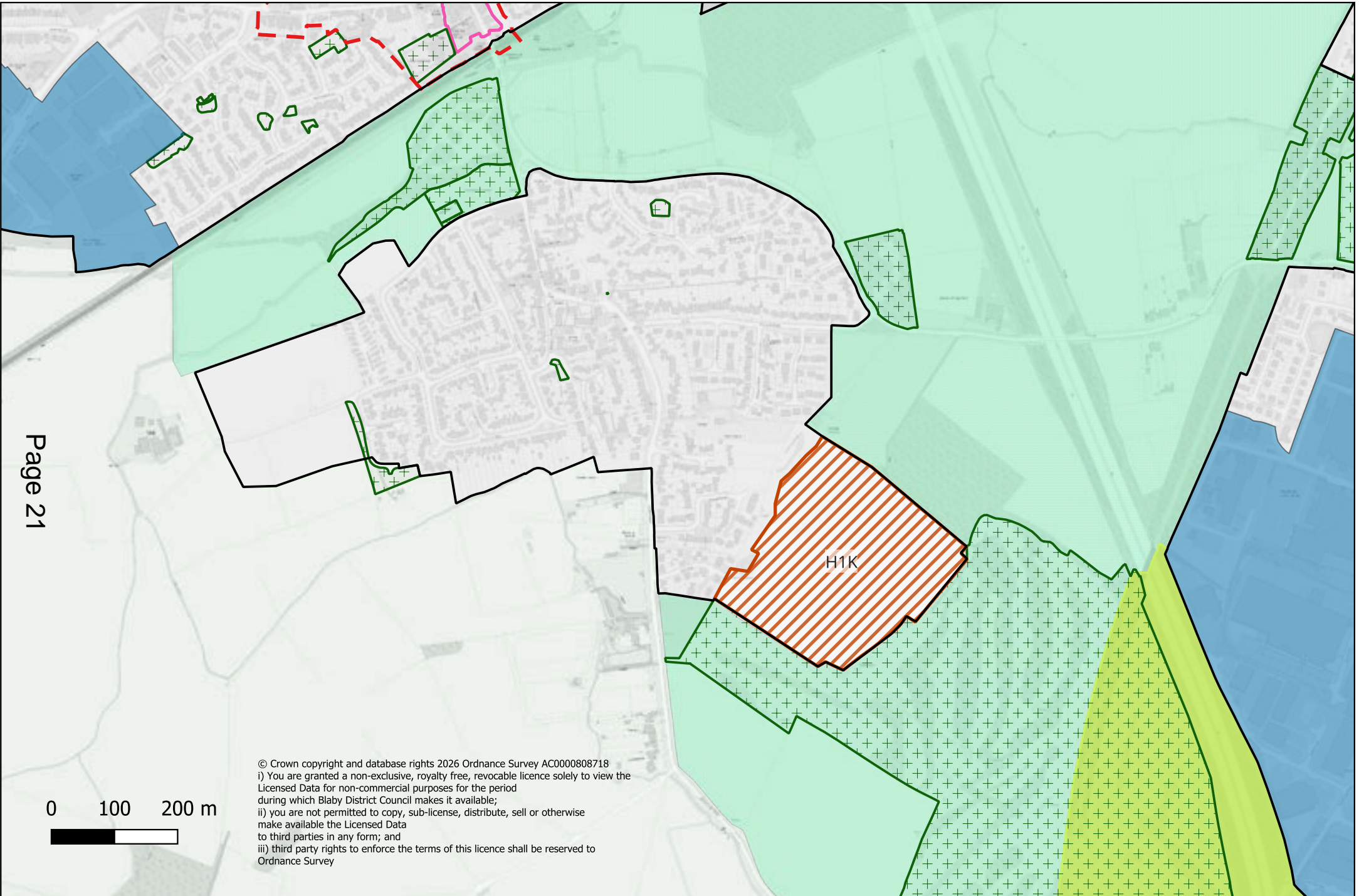


© Crown copyright and database rights 2026 Ordnance Survey AC0000808718  
i) You are granted a non-exclusive, royalty free, revocable licence solely to view the Licensed Data for non-commercial purposes for the period during which Blaby District Council makes it available;  
ii) you are not permitted to copy, sub-license, distribute, sell or otherwise make available the Licensed Data to third parties in any form; and  
iii) third party rights to enforce the terms of this licence shall be reserved to Ordnance Survey

S10

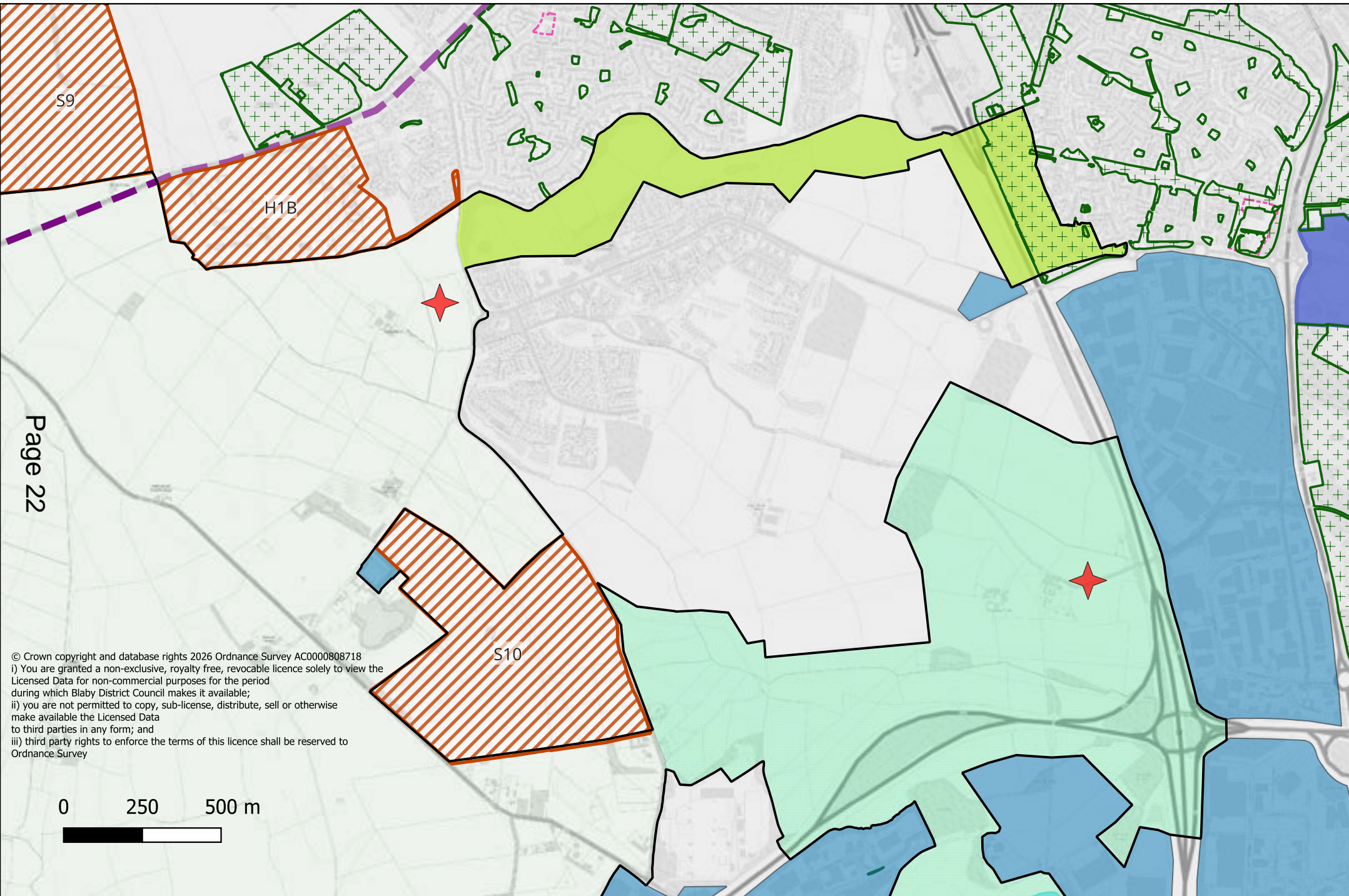
# Leicester Forest East Settlement Map

Scale:  
1:15000 @A4



© Crown copyright and database rights 2026 Ordnance Survey AC0000808718  
i) You are granted a non-exclusive, royalty free, revocable licence solely to view the Licensed Data for non-commercial purposes for the period during which Blaby District Council makes it available;  
ii) you are not permitted to copy, sub-license, distribute, sell or otherwise make available the Licensed Data to third parties in any form; and  
iii) third party rights to enforce the terms of this licence shall be reserved to Ordnance Survey

# Littlethorpe Settlement Map




S9

H1B

S10

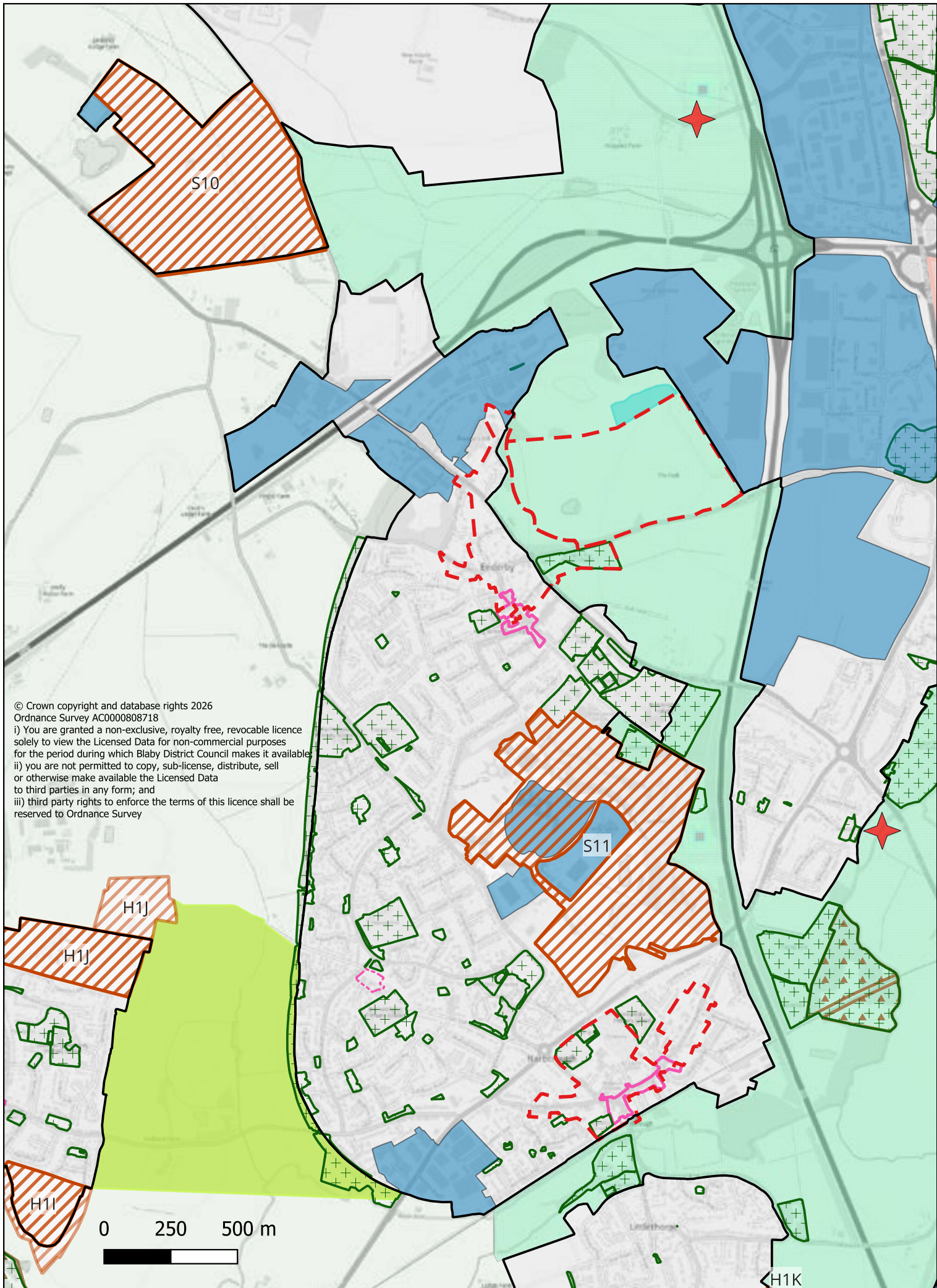
Page 22

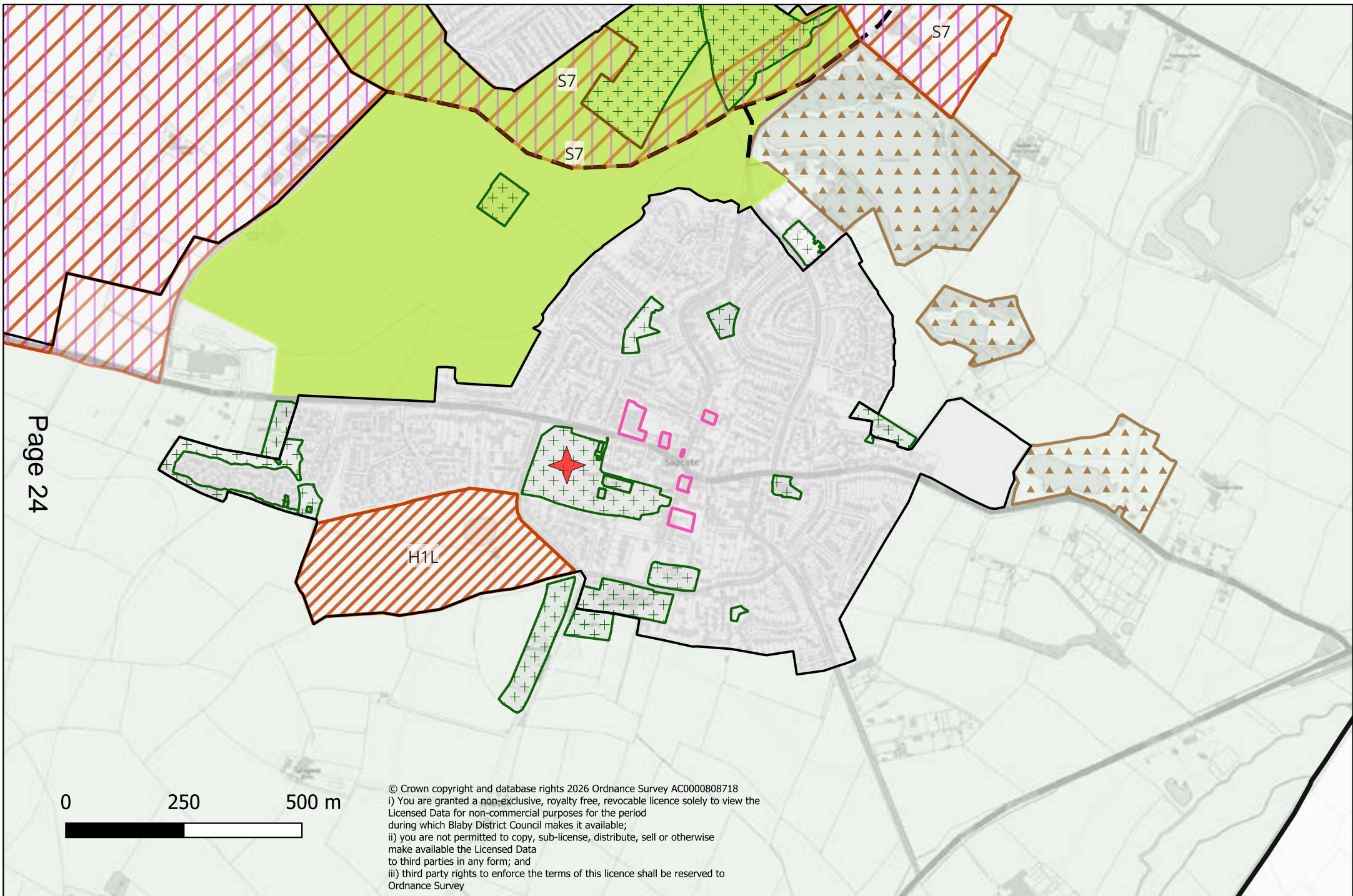
© Crown copyright and database rights 2026 Ordnance Survey AC0000808718  
i) You are granted a non-exclusive, royalty free, revocable licence solely to view the Licensed Data for non-commercial purposes for the period during which Blaby District Council makes it available;  
ii) you are not permitted to copy, sub-license, distribute, sell or otherwise make available the Licensed Data to third parties in any form; and  
iii) third party rights to enforce the terms of this licence shall be reserved to Ordnance Survey



# Lubbethorpe Settlement Map

Scale:  
1:15000 @A4




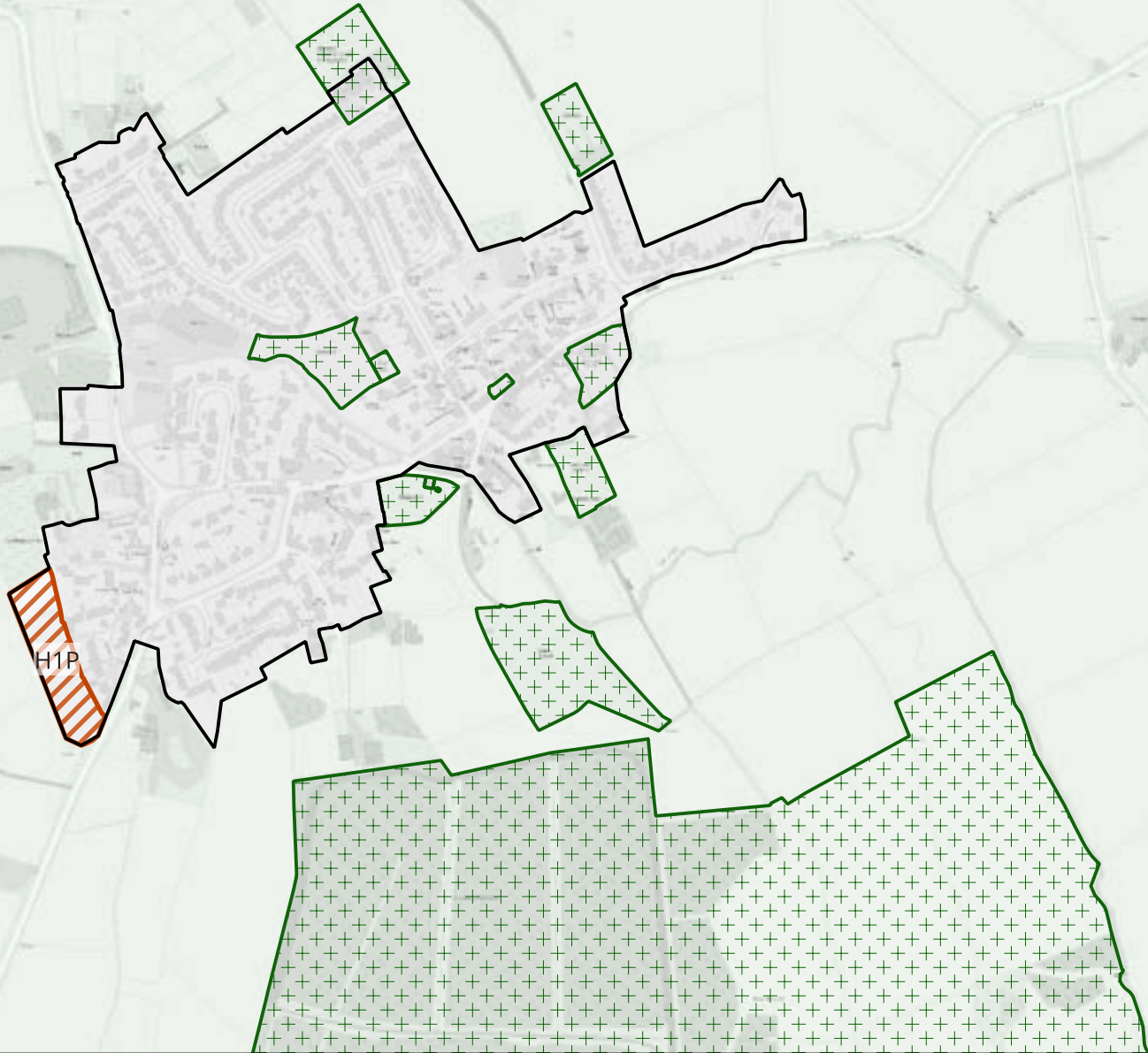


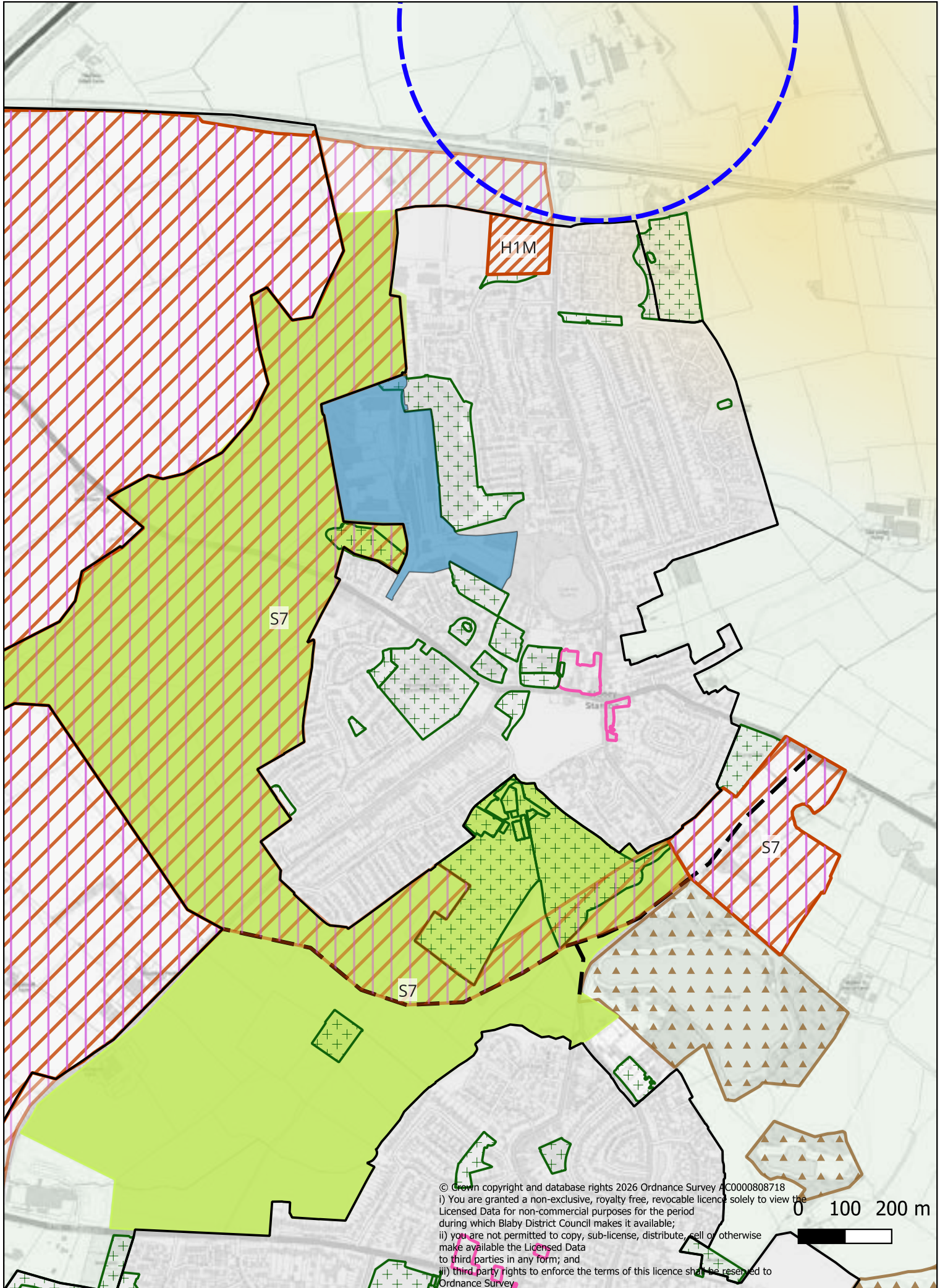
© Crown copyright and database rights 2026 Ordnance Survey AC0000808718  
i) You are granted a non-exclusive, royalty free, revocable licence solely to view the Licensed Data for non-commercial purposes for the period during which Blaby District Council makes it available;  
ii) you are not permitted to copy, sub-license, distribute, sell or otherwise make available the Licensed Data to third parties in any form; and  
iii) third party rights to enforce the terms of this licence shall be reserved to Ordnance Survey

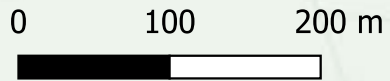
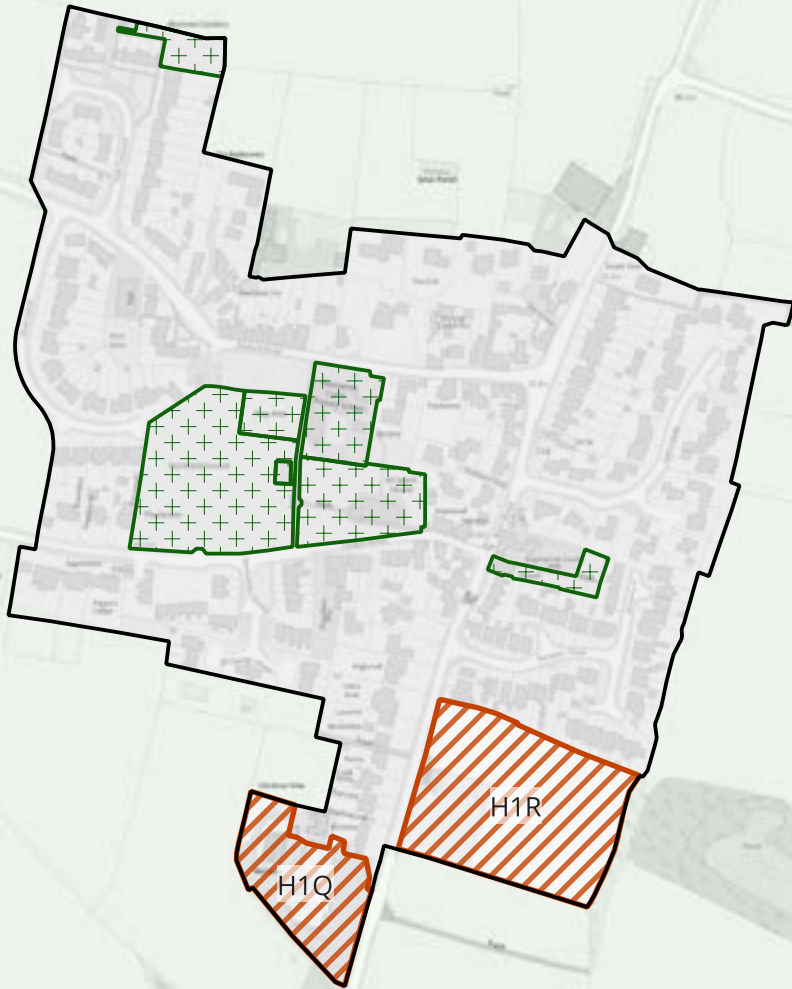
### Sapcote Settlement Map

Scale:  
1:10000 @A4

© Crown copyright and database rights 2026 Ordnance Survey AC0000808718  
i) You are granted a non-exclusive, royalty free, revocable licence solely to view the Licensed Data for non-commercial purposes for the period during which Blaby District Council makes it available;  
ii) you are not permitted to copy, sub-license, distribute, sell or otherwise make available the Licensed Data to third parties in any form; and  
iii) third party rights to enforce the terms of this licence shall be reserved to Ordnance Survey







© Crown copyright and database rights 2026 Ordnance Survey AC0000808718  
i) You are granted a non-exclusive, royalty free, revocable licence solely to view the Licensed Data for non-commercial purposes for the period during which Blaby District Council makes it available;  
ii) you are not permitted to copy, sub-license, distribute, sell or otherwise make available the Licensed Data to third parties in any form; and  
iii) third party rights to enforce the terms of this licence shall be reserved to Ordnance Survey

# Thurlaston Settlement Map

Scale:  
1:5000 @A4

